



PLAN SHOWING THE PROPOSED BUILDING IN PLOT NO: 6B; S.NO. 94/2; AT MACMILLAN COLONY; ULLAGARAM VILLAGE AND TOWN PANCHAYAT SAIDAPET TALUK, CHENGAI-M-G-R. DISTRICT.

LAYOUT APPROVED NO.: L.P.D.M/D.T.P. - 71/64

REFERENCE

D	DOOR	: 3'0" X 7'0" (90 X 213)
D1	"	: 3'0" X 7'0" (90 X 213)
D2	"	: 2'6" X 7'0" (76 X 213)
W	WINDOW	: 5'0" X 4'0" (152 X 122)
W1	"	: 4'0" X 4'0" (122 X 122)
W2	"	: 3'0" X 4'0" (90 X 122)
V	VENTILATOR	: 3'0" X 2'0" (90 X 61)
J	JOLLY	: 5'0" X 4'0" (152 X 122)

SCALE: 1" = 80'

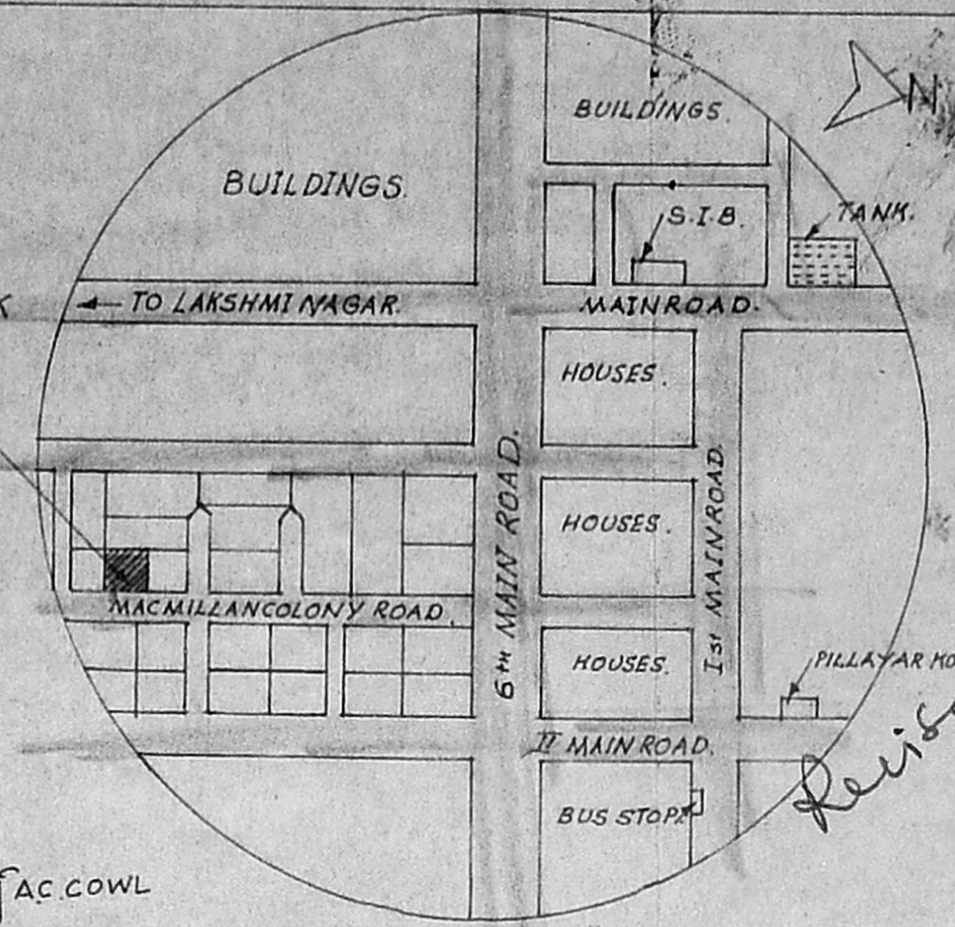
AREA DETAIL

PLOT AREA: 1200 SFT 112 M<sup>2</sup>  
 GROUND FLOOR AREA: 600 SFT 56 M<sup>2</sup>  
 FIRST FLOOR AREA: 600 SFT 56 M<sup>2</sup>  
 PLOT NO: 6A; AREA: 1440 SFT (OR) 134 M<sup>2</sup>

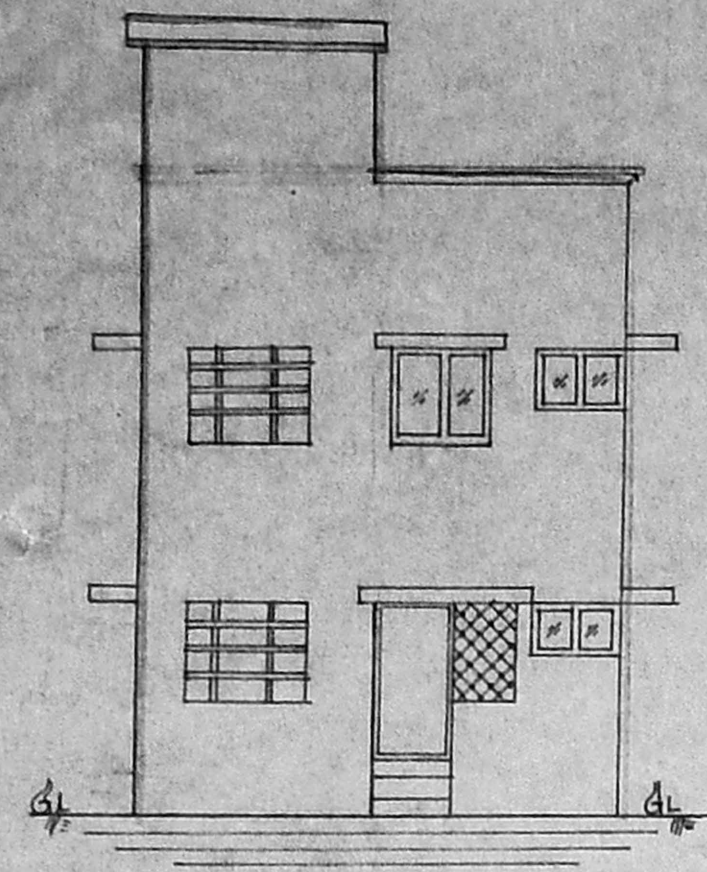
COLOUR INDEX

- PROPOSED
- BOUNDRY
- ROAD

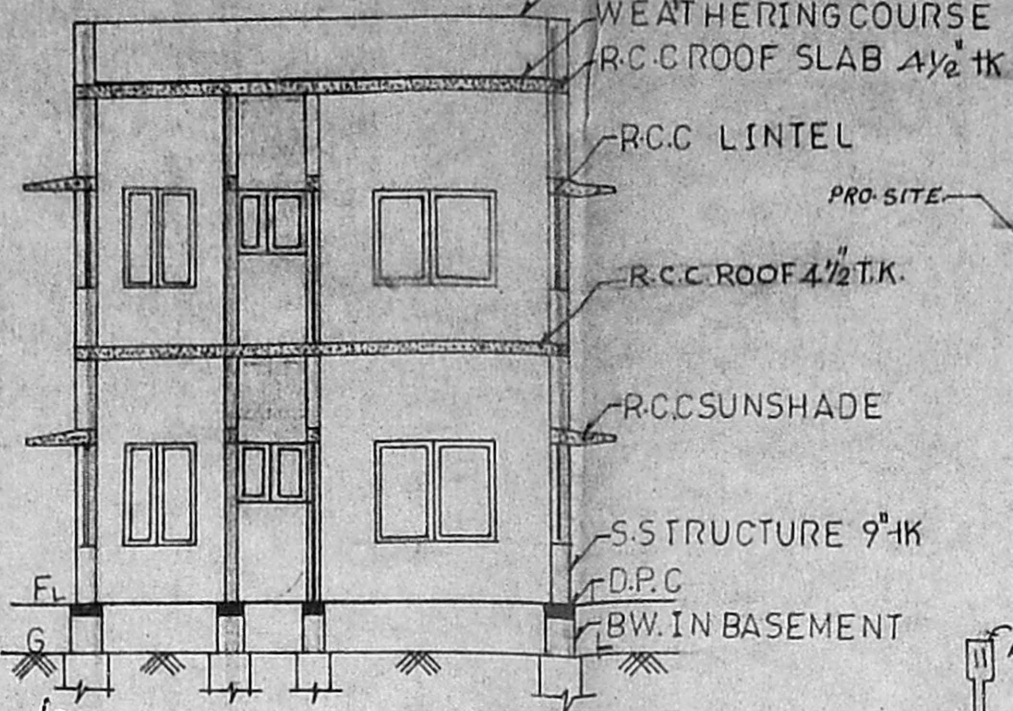
OWNER   
**K. NAGARAJAN**  
 LICENSED SURVEYOR  
 ALANDUR MUNICIPALITY  
 TAMBARAM MUNICIPALITY  
 Off: 29/5, Ranganathan Street (Upstairs)  
 T. NAGAR, MADRAS-600 017  
 (Opp. Mambalam Rly. Station)  
 LICENSED SURVEYOR



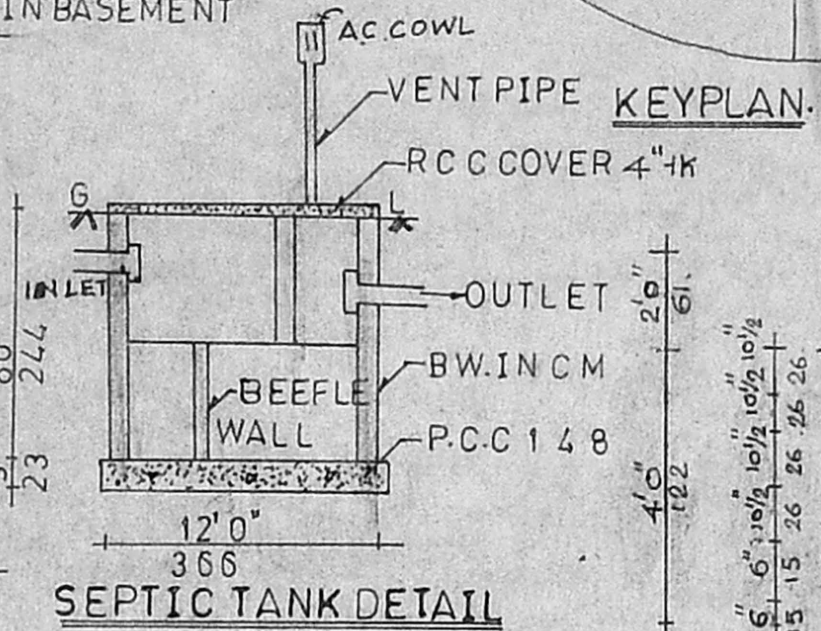
*Revised plan*



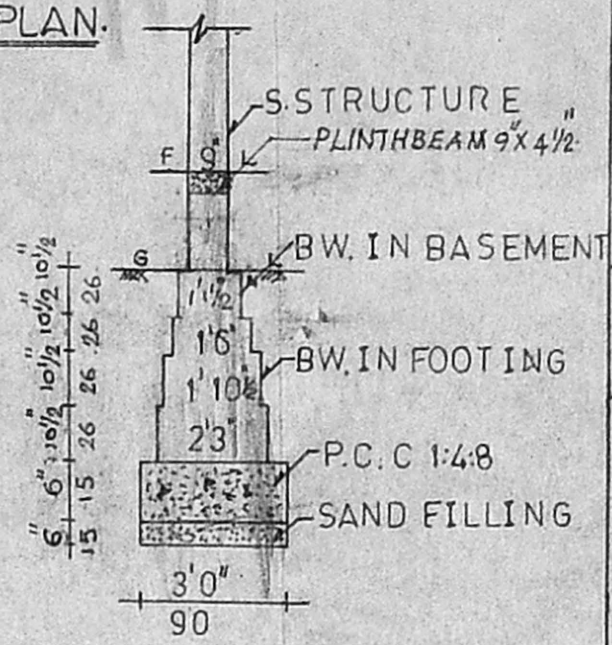
FRONT ELEVATION A/15734/537/93



SECTION ON AB

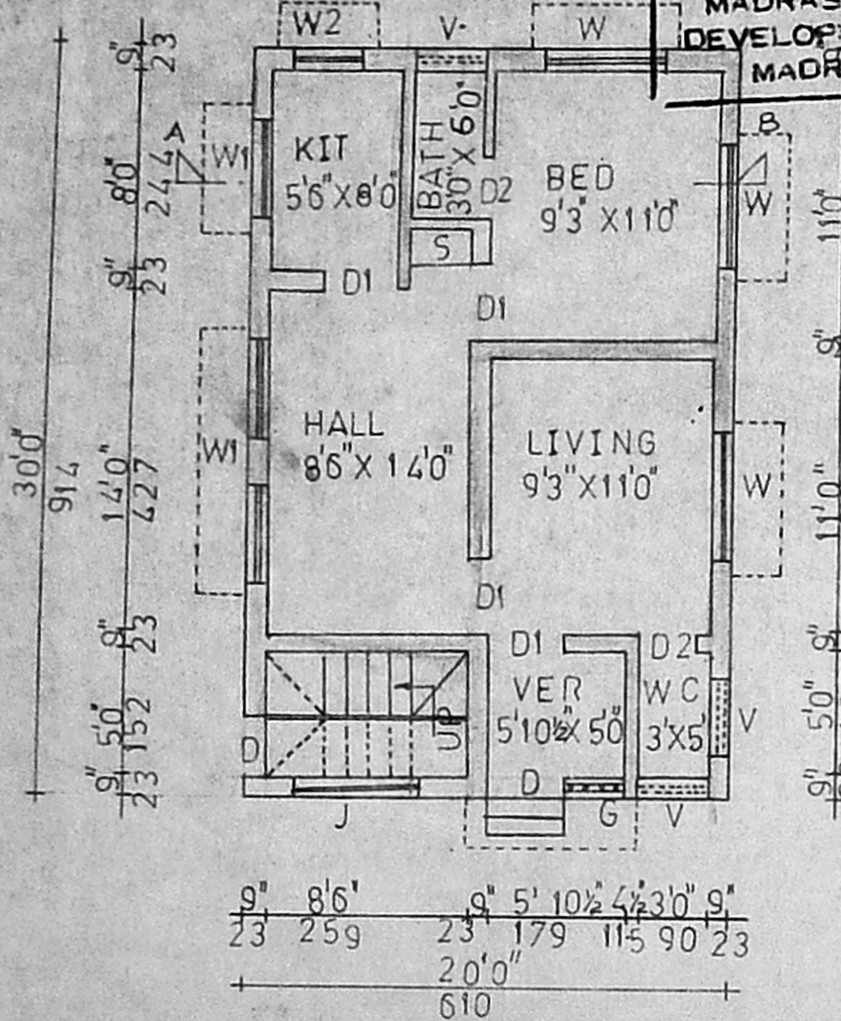


SEPTIC TANK DETAIL

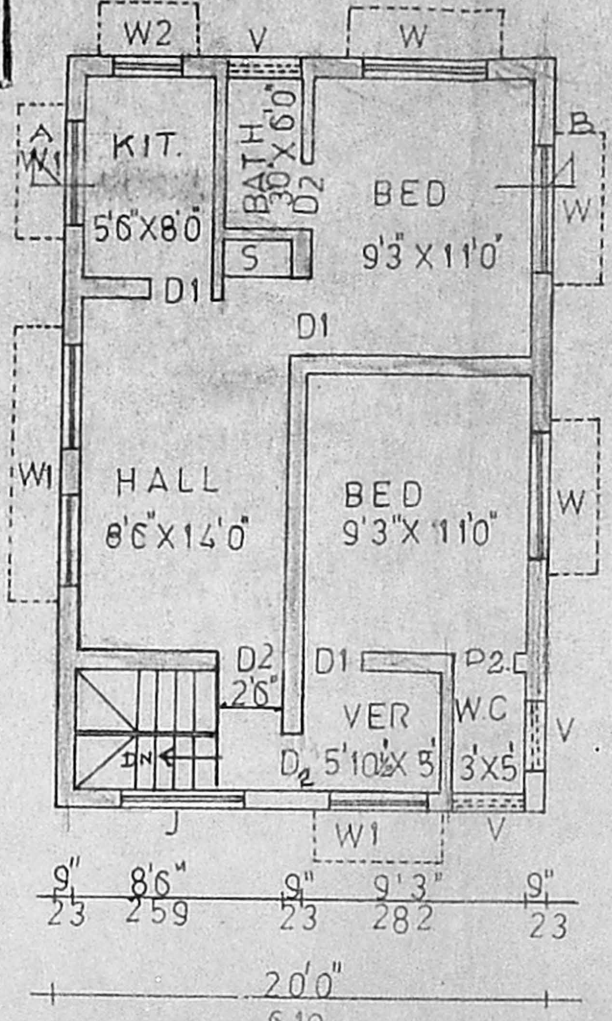


FOUNDATION DETAIL

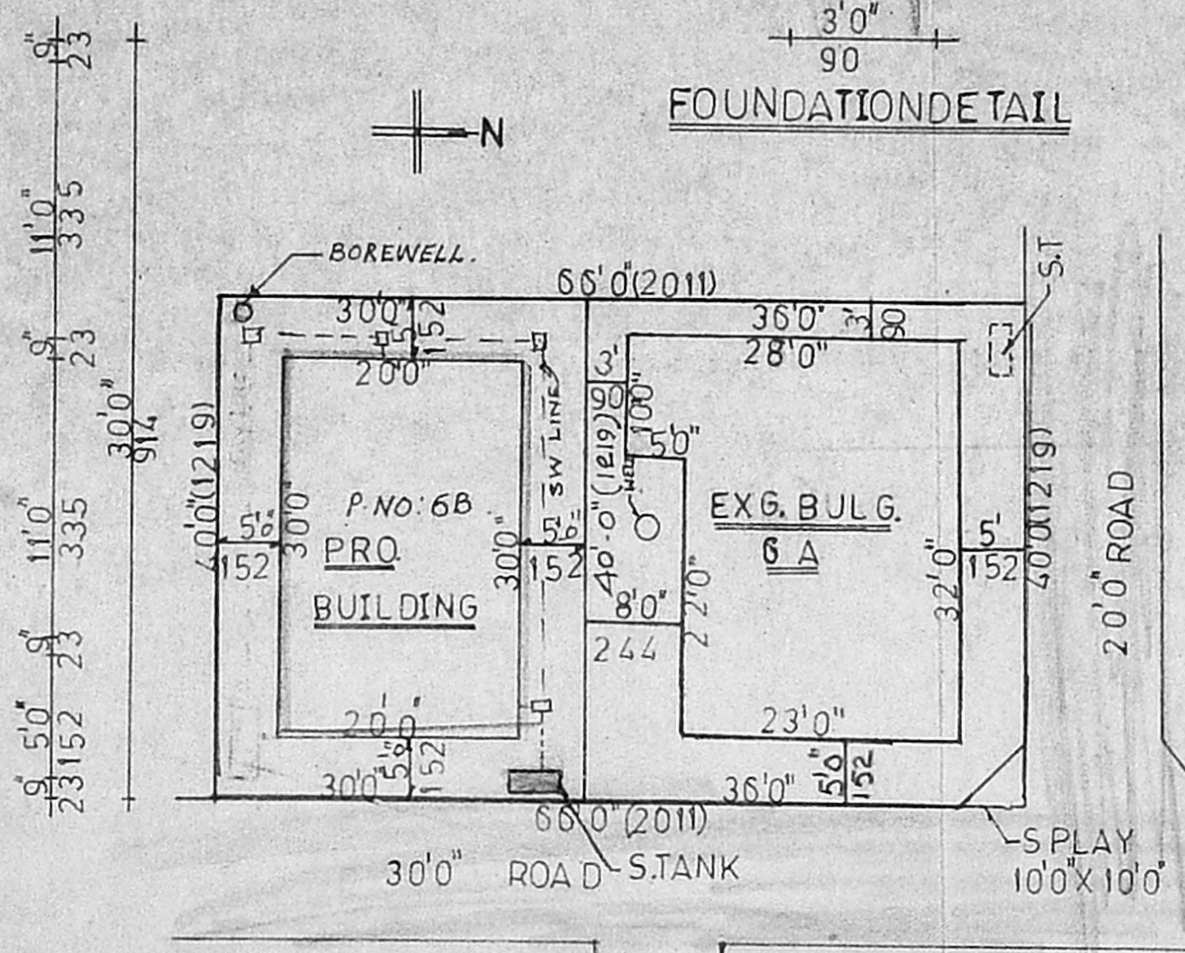
Planning Permit No. **APPROVED**  
 SUBJECT TO THE CONDITIONS IN THIS OFFICE LETTER.  
 No. **A2/6936/93** Date **6/93**  
 FOR MEMBER SECRETARY  
 MADRAS METROPOLITAN  
 DEVELOPMENT AUTHORITY  
 MADRAS 600 008.0



GROUND FLOOR PLAN



FIRST FLOOR PLAN



SITE PLAN CUM SUB-DIVISION PLAN  
 SCALE: 1" = 160'